COUNTY OF SAN JOAQUIN

DEPARTMENT OF PUBLIC WORKS
P.0. BOX 1810-1810 E. HAZELTON AVENUE
STOCKTON, CALIFORNIA 95201
(209) 468-3000
FAX # (209) 468-9324

Permit No: **PS-1300828**
Date Issued: 03/28/2013
Exp. Date: 06/01/2013
Project No: PWP730077
Quad: CC

UE/CR/PM NO:8144

ENCROACHMENT PERMIT

To: CALIFORNIA WATER SERVICE
1550 W FREMONT ST, SUITE #100
STOCKTON, CA 95203

Encroachment Type:

Bell Hole			

Location:
W/S OF ELMWOOD AVE. 250' N/O DELAWARE AVE.

In compliance with your request of **03/28/2013** , permission is hereby granted to do work in County right-of-way as shown on attached application and subject to all the terms, conditions and restrictions written below or printed as general or special provisions on any part of this form. See reverse side and attached sheet, if any.

Trench excavations for service connections will not be permitted within ten feet (10') of pavement centerline unless otherwise approved by the Director. Surface of trench patches shall match in kind and be smooth and even with that of abutting surface. Special attention shall be given to depth of utilities through roadside area in anticipation of future drainage facilities, road profile and/or frontage development. All underground utility facilities are to be established and accurately dimensioned on sketches from surveyed centerline of road right of way, or from right of way (border) lines.

Permittee shall call the Department of Public Works, Field Engineering Division (Permit Inspections) at (209)953-7421 at least forty-eight hours prior to beginning any work within the County right of way. All work performed under this permit shall conform to the rules and regulations pertaining to safety established by the California Division of Industrial Safety and Cal-OSHA.

The jobsite shall be kept in a safe condition at all times by the daily removal of any excess dirt or debris which might be a hazard to either pedestrian or automobile traffic. All necessary traffic convenience and warning devices and personnel shall be provided, placed and maintained by and at the sole expense of the Permittee in accordance with the latest edition of the CALTRANS Manual of Traffic Control.

After completion of the work permitted herein, all debris, lumber, barricades, or any excess material shall be removed and the jobsite left in a neat workmanlike manner. Immediately following completion of construction permitted herein, Permittee shall fill out and mail notice of completion (see attached post card) provided by Grantor.

Special Comments:
Traffic Control Per MUTCD

FORMS:

SS/WW, R-29	Trench Cutting	Policy

Est. Permit Fee: $413.00

THOMAS M. GAU, Director
Department of Public Works

By: Scott Cooper
Permit Section

WHITE	-Permitee
GOLDENROD	-PWD Central File
YELLOW	-Field Inspection
PINK	-Permit Section

APPLICATION FOR ENCROACHMENT PERMIT

PLEASE PRINT:

#8144

Date March 27, 2013

To: San Joaquin County
Department of Public Works

CALIFORNIA WATER SERVICE
(Applicant Name)

1550 W. FREMONT ST #100
(Mailing Address)

STOCKTON, CA 95203
(City, State, Zip Code)

209-464-8311
(Area Code - Telephone Number)

OFFICE USE ONLY

JOB # 730077 REF #
APN CR #
EXP. DATE 6/1/13
VALID 3/25/13 TO 6/1/13 DRIVEWAYS:
STREET ELMWOOD AVE. #
AREA STOCKTON QUAD CC #
TYPE Bell Hole
FORMS SS/WW, R-29, Trench Cutting Policy
NOTE

Sketch (Detailed plans may be submitted)

See Attached

The undersigned hereby applies for permission to excavate, construct and/or otherwise encroach on County Highway Right-of-Way on the west side of Elmwood approximately 250 (feet)/mile North of Delaware, by performing the following work (description of work):
2159 Elmwood Ave
Main Repair 761000
1 Cut 3'x4'
3/25/13

Work will commence on or about 3/25/13 for approximately 60 days. (6/1/13)

I, the undersigned certify that I am the owner of the respective property, or am qualified to represent the owner and agree to do the work described above in accordance with the rules, regulations of San Joaquin County and subject to inspection and approval

Stacie Allen - Operations Clerk
Signature of Applicant - Title

3/27/13
Date

2159 Elmwood
cut = 3'x4'
Main Repair

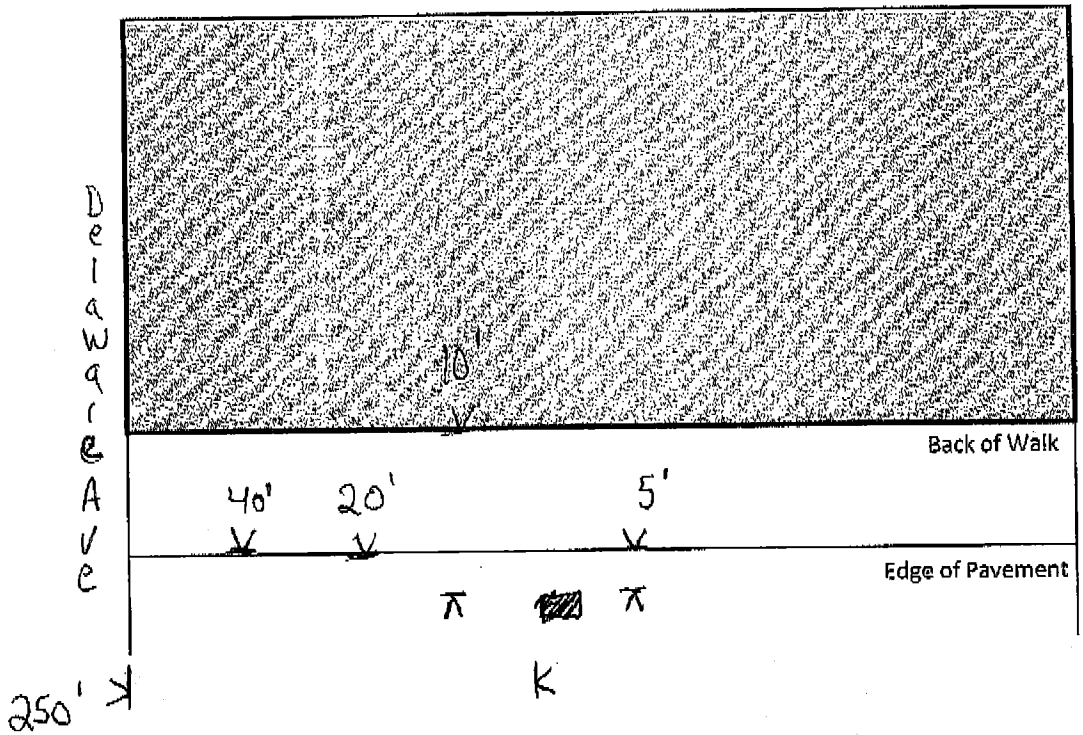

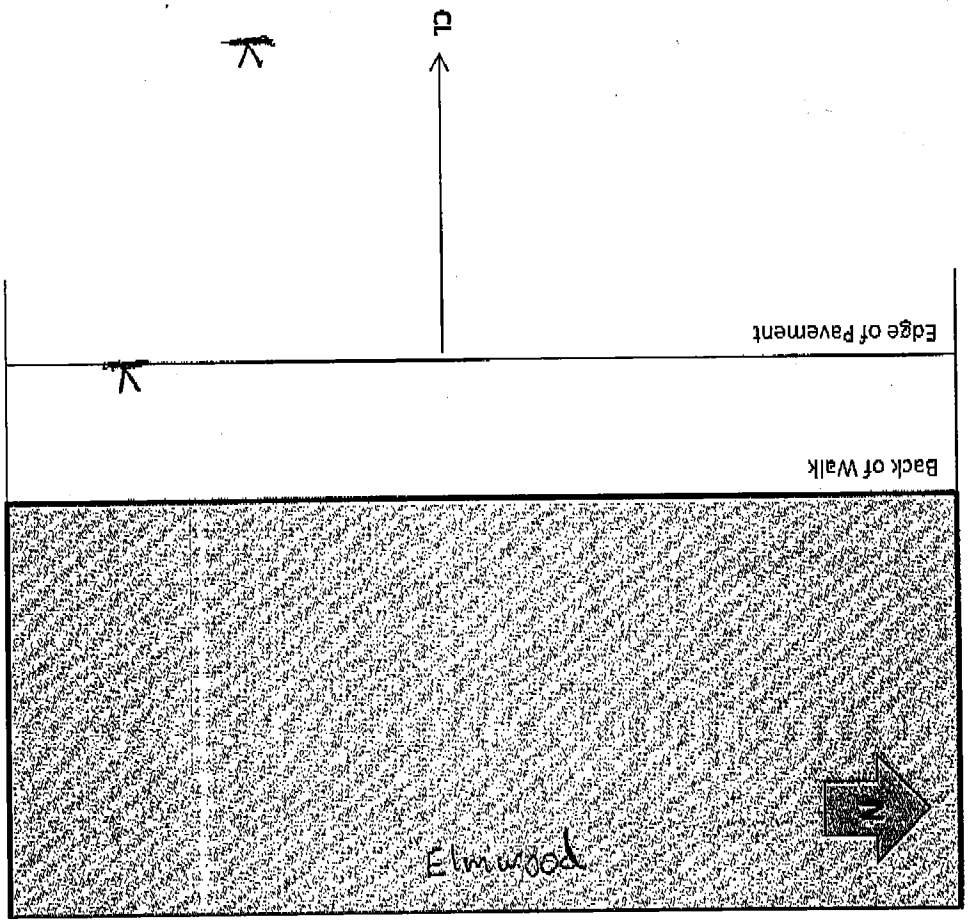

Figure 6H-18. Lane Closure on Minor Street (TA-18)

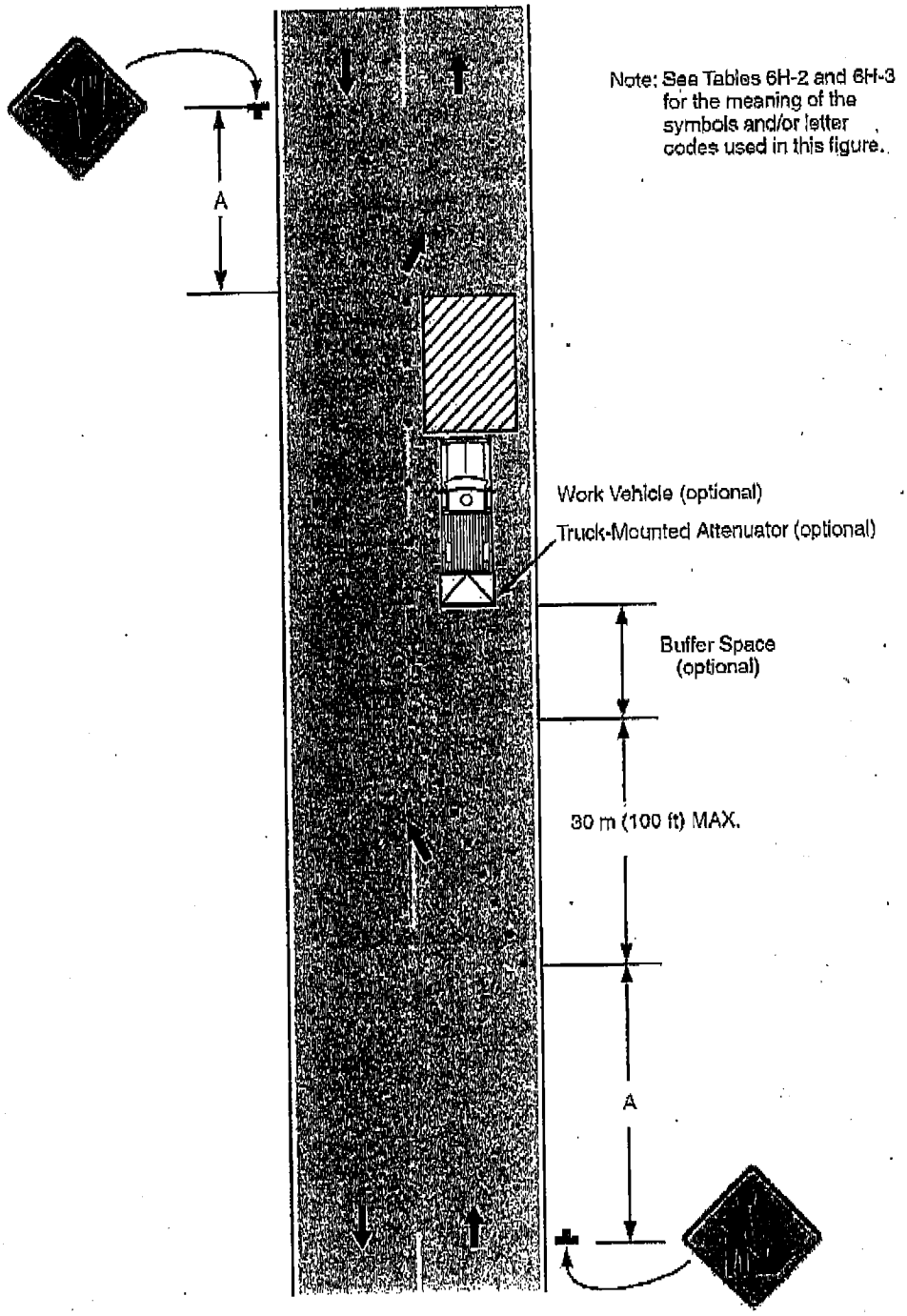

Typical Application 18

Notes for Figure 6H-19—Typical Application 19

Detour for One Travel Direction

Guidance:

1. This plan should be used for streets without posted route numbers.
2. On multi-lane streets, Detour signs with an Advance Turn Arrow should be used in advance of a turn.

Option:

3. The STREET CLOSED legend may be used in place of ROAD CLOSED.
4. Additional DO NOT ENTER signs may be used at intersections with intervening streets.
5. Warning lights may be used on Type III Barricades.
6. Detour signs may be located on the far side of intersections.
7. A Street Name sign may be mounted with the Detour sign. The Street Name sign may be either white on green or black on orange.

Standard:

8. When used, the Street Name sign shall be placed above the Detour sign.

Guidance:

9. The DETOUR (M4-8) sign should be placed on tangent sections at intervals not to exceed 400 m (1300 ft) and at major intersections.

Option:

10. In urban areas, the M4-8 signs may be placed at every intersection.

(This space left intentionally blank)